NOTES TO USERS

This map is for use in administering the National Flood Insurance Program. It does not necessarily identify all areas subject to flooding, particularly from local drainage sources of small size. The **community map repository** should be consulted for possible updated or additional flood hazard information.

To obtain more detailed information in areas where **Base Flood Elevations** (BFEs) and/or **floodways** have been determined, users are encouraged to consult the Flood Profiles and Floodway Data and/or Summary of Stillwater Elevations tables contained within the Flood Insurance Study (FIS) report that accompanies this FIRM. Users should be aware that BFEs shown on the FIRM represent rounded whole-foot elevations. These BFEs are intended for flood insurance rating purposes only and should not be used as the sole source of flood elevation information. Accordingly, flood elevation data presented in the FIS report should be utilized in conjunction with the FIRM for purposes of construction and/or floodplain management.

Coastal Base Flood Elevations shown on this map apply only landward of 0.0' North American Vertical Datum of 1988 (NAVD 88). Users of this FIRM should be aware that coastal flood elevations are also provided in the Summary of Stillwater Elevations tables in the Flood Insurance Study report for this jurisdiction. Elevations shown in the Summary of Stillwater Elevations tables should be used for construction and/or floodplain management purposes when they are higher than the elevations shown on this FIRM.

Boundaries of the **floodways** were computed at cross sections and interpolated between cross sections. The floodways were based on hydraulic considerations with regard to requirements of the National Flood Insurance Program. Floodway widths and other pertinent floodway data are provided in the Flood Insurance Study report for this jurisdiction.

Certain areas not in Special Flood Hazard Areas may be protected by **flood control structures**. Refer to Section 2.4 "Flood Protection Measures" of the Flood Insurance Study report for information on flood control structures for this jurisdiction.

The **projection** used in the preparation of this map was State Plane Delaware zone (FIPSZONE 0700). The **horizontal datum** was NAD 83, GRS80 spheroid. Differences in datum, spheroid, projection or State Plane zones used in the production of FIRMs for adjacent jurisdictions may result in slight positional differences in map features across jurisdiction boundaries. These differences do not affect the accuracy of information shown on this FIRM.

Flood elevations on this map are referenced to the North American Vertical Datum of 1988. These flood elevations must be compared to structure and ground elevations referenced to the same **vertical datum**. For information regarding conversion between the National Geodetic Vertical Datum of 1929 and the North American Vertical Datum of 1988, visit the National Geodetic Survey website at http://www.ngs.noaa.gov or contact the National Geodetic Survey at the following address:

NGS Information Services
NOAA, N/NGS12
National Geodetic Survey
SSMC-3, #9202
1315 East-West Highway
Silver Spring, Maryland 20910-3282
(301) 713-3242

To obtain current elevation, description, and/or location information for **bench marks** shown on this map, please contact the Information Services Branch of the National Geodetic Survey at **(301) 713-3242**, or visit its website at http://www.ngs.noaa.gov.

Base map information shown on this FIRM was provided in digital format by Delaware Geospatial Data Exchange. The base map features were compiled at a scale of 1:24,000 from aerial photography dated 2011.

This map reflects more detailed and up-to-date **stream channel configurations** than those shown on the previous FIRM for this jurisdiction. The floodplains and floodways that were transferred from the previous FIRM may have been adjusted to confirm to these new stream channel configurations. As a result, the Flood Profiles and Floodway Data tables in the Flood Insurance Study Report (which contains authoritative hydraulic data) may reflect stream channel distances that differ from what is shown on this map.

Corporate limits shown on this map are based on the best data available at the time of publication. Because changes due to annexations or de-annexations may have occurred after this map was published, map users should contact appropriate community officials to verify current corporate limit locations.

Please refer to the separately printed **Map Index** for an overview map of the county showing the layout of map panels; community map repository addresses; and a Listing of Communities table containing National Flood Insurance Program dates for each community as well as a listing of the panels on which each community is located.

The AE Zone category has been divided by a **Limit of Moderate Wave Action (LiMWA).** The LiMWA represents the approximate landward limit of the 1.5-foot breaking wave. The effects of wave hazards between the VE Zone and the LiMWA (or between the shoreline and the LiMWA for areas where VE Zones are not identified) will be similar to, but less severe than those in the VE Zone.

Contact the **FEMA Map Information eXchange** at 1-877-336-2627 for information on available products associated with this FIRM. Available products may include previously issued Letters of Map Change, a Flood Insurance Study report, and/or digital versions of this map. The FEMA Map Information eXchange may also be reached by Fax at 1-800-358-9620 and their website at http://www.msc.fema.gov/.

If you have **questions about this map** or questions concerning the National Flood Insurance Program in general, please call **1-877-FEMA MAP** (1-877-336-2627) or visit the FEMA website at http://www.fema.gov/business/nfip.

COASTAL BARRIER RESOURCES SYSTEM (CBRS) LEGEND

10-01-1983 CBRS Area
FLOOD INSURANCE NOT AVAILABLE FOR STRUCTURES NEWLY BUILT OR SUBSTANTIALLY IMPROVED ON OR AFTER OCTOBER 1, 1983, IN DESIGNATED CBRS AREAS.

11-16-1990 CBRS Area
FLOOD INSURANCE NOT AVAILABLE FOR STRUCTURES NEWLY BUILT OR SUBSTANTIALLY IMPROVED ON OR AFTER NOVEMBER 16, 1990, IN DESIGNATED CBRS AREAS.

10-01-1983 Otherwise Protected Area (OPA)
FLOOD INSURANCE NOT AVAILABLE FOR STRUCTURES NEWLY BUILT OR SUBSTANTIALLY IMPROVED ON OR AFTER OCTOBER 1, 1983, IN DESIGNATED OPAs WITHIN THE CBRS.

11-16-1991 Otherwise Protected Area (OPA)
FLOOD INSURANCE NOT AVAILABLE FOR STRUCTURES NEWLY BUILT OR SUBSTANTIALLY IMPROVED ON OR AFTER NOVEMBER 16, 1991, IN DESIGNATED OPAs WITHIN THE CBRS.

12-06-1999 Otherwise Protected Area (OPA)
FLOOD INSURANCE NOT AVAILABLE FOR STRUCTURES NEWLY BUILT OR SUBSTANTIALLY IMPROVED ON OR AFTER DECEMBER 06, 1999, IN DESIGNATED OPAs WITHIN THE CBRS.

Boundaries of the John H. Chafee Coastal Barrier Resources System (CBRS) shown on this FIRM were transferred from the official CBRS source map(s) for this area and are depicted on this FIRM for informational purposes only. The official CBRS maps are enacted by Congress via the Coastal Barrier Resources Act, as amended, and maintained by the U.S. Fish and Wildlife Service (FWS). The official CBRS maps used to determine whether or not an area is located within the CBRS are available for download at http://www.fws.gov. For an official determination of whether or not an area is located within the CBRS, or for any questions regarding the CBRS, please contact the FWS field office for this area at (410) 573-4500.



LEGEND

SPECIAL FLOOD HAZARD AREAS (SFHAs) SUBJECT TO INUNDATION BY THE 1% ANNUAL CHANCE FLOOD

The 1% annual chance flood (100-year flood), also known as the base flood, is the flood that has a 1% chance of being equaled or exceeded in any given year. The Special Flood Hazard Area is the area subject to flooding by the 1% annual chance flood. Areas of Special Flood Hazard include Zones A, AE, AH, AO, AR, A99, V, and VE. The Base Flood Elevation is the water-surface elevation of the 1% annual chance flood.

ZONE A	No Base Flood Elevations determined.
ZONE AE	Base Flood Elevations determined.
ZONE AH	Flood depths of 1 to 3 feet (usually areas of ponding); Base Flood Elevations determined.
ZONE AO	Flood depths of 1 to 3 feet (usually sheet flow on sloping terrain); average depths determined. For areas of alluvial fan flooding, velocities also determined.
ZONE AR	Special Flood Hazard Area formerly protected from the 1% annual chance flood by a flood control system that was subsequently decertified. Zone AR indicates that the former flood control system is being restored to provide protection from the 1% annual chance or greater flood.
ZONE A99	Area to be protected from 1% annual chance flood by a Federal flood protection system under construction; no Base Flood Elevations determined.
ZONE V	Coastal flood zone with velocity hazard (wave action); no Base Flood Elevations determined.
ZONE VE	Coastal flood zone with velocity hazard (wave action); Base Flood Elevations determined.

FLOODWAY AREAS IN ZONE AE

The floodway is the channel of a stream plus any adjacent floodplain areas that must be kept free of encroachment so that the 1% annual chance flood can be carried without substantial increases in flood heights.

OTHER FLOOD AREAS

ZONE X	Areas of 0.2% annual chance flood; areas of 1% annual chance flood with average depths of less than 1 foot or with drainage areas less than 1 square mile; and areas protected by levees from 1% annual chance flood.

OTHER AREAS

ZONE X	Areas determined to be outside the 0.2% annual chance floodplain.
ZONE D	Areas in which flood hazards are undetermined, but possible.

COASTAL BARRIER RESOURCES SYSTEM (CBRS) AREAS

OTHERWISE PROTECTED AREAS (OPAs)

CBRS areas and OPAs are normally located within or adjacent to Special Flood Hazard Areas.

- Floodplain boundary
- Floodway boundary
- Zone D boundary
- CBRS and OPA boundary
- Boundary dividing Special Flood Hazard Area Zones and boundary dividing Special Flood Hazard Areas of different Base Flood Elevations, flood depths or flood velocities.
- Limit of Moderate Wave Action
- Advisory line estimating flooding extents if dunes are breached during a 0.2% annual chance flood event
- 513 (EL 987) — Base Flood Elevation line and value; elevation in feet*; Base Flood Elevation value where uniform within zone; elevation in feet*

* Referenced to the North American Vertical Datum of 1988

- A–A — Cross section Line
- 23–23 — Transect line
- 87°07'45", 32°22'30" — Geographic coordinates referenced to the North American Datum of 1983 (NAD 83), Western Hemisphere
- 4276000mN — 1000-meter Universal Transverse Mercator grid values, zone 18N
- 600000 FT — 5000-foot grid values: Delaware State Plane coordinate system (FIPSZONE 0700), Transverse Mercator projection
- DX5510 × — Bench mark (see explanation in Notes to Users section of this FIRM panel)
- ● M1.5 — River Mile

MAP REPOSITORY
Refer to listing of Map Repositories on Map Index

EFFECTIVE DATE OF COUNTYWIDE FLOOD INSURANCE RATE MAP
June 16, 1995

EFFECTIVE DATE(S) OF REVISION(S) TO THIS PANEL
See Notice to Users Page in FIS Report

For community map revision history prior to countywide mapping, refer to the Community Map History table located in the Flood Insurance Study report for this jurisdiction.

To determine if flood insurance is available in this community, contact your Insurance agent or call the National Flood Insurance Program at 1-800-638-6620.

MAP SCALE 1" = 500'
250 0 500 1000 FEET
150 0 150 300 METERS

NATIONAL FLOOD INSURANCE PROGRAM

PANEL 0354K

FIRM
FLOOD INSURANCE RATE MAP

SUSSEX COUNTY, DELAWARE
AND INCORPORATED AREAS

PANEL 354 OF 660

(SEE MAP INDEX FOR FIRM PANEL LAYOUT)

CONTAINS:

COMMUNITY	NUMBER	PANEL	SUFFIX
DEWEY BEACH, TOWN OF	100056	0354	K
HENLOPEN ACRES, TOWN OF	100053	0354	K
REHOBOTH BEACH, CITY OF	105086	0354	K
SUSSEX COUNTY	100029	0354	K

- NOTE -
THIS MAP INCLUDES BOUNDARIES OF THE COASTAL BARRIER RESOURCES SYSTEM ESTABLISHED UNDER THE COASTAL BARRIER RESOURCES ACT OF 1982 AND/OR SUBSEQUENT ENABLING LEGISLATION.

Notice to User: The **Map Number** shown below should be used when placing map orders; the **Community Number** shown above should be used on insurance applications for the subject community.

MAP NUMBER
10005C0354K

MAP REVISED
MARCH 16, 2015

Federal Emergency Management Agency



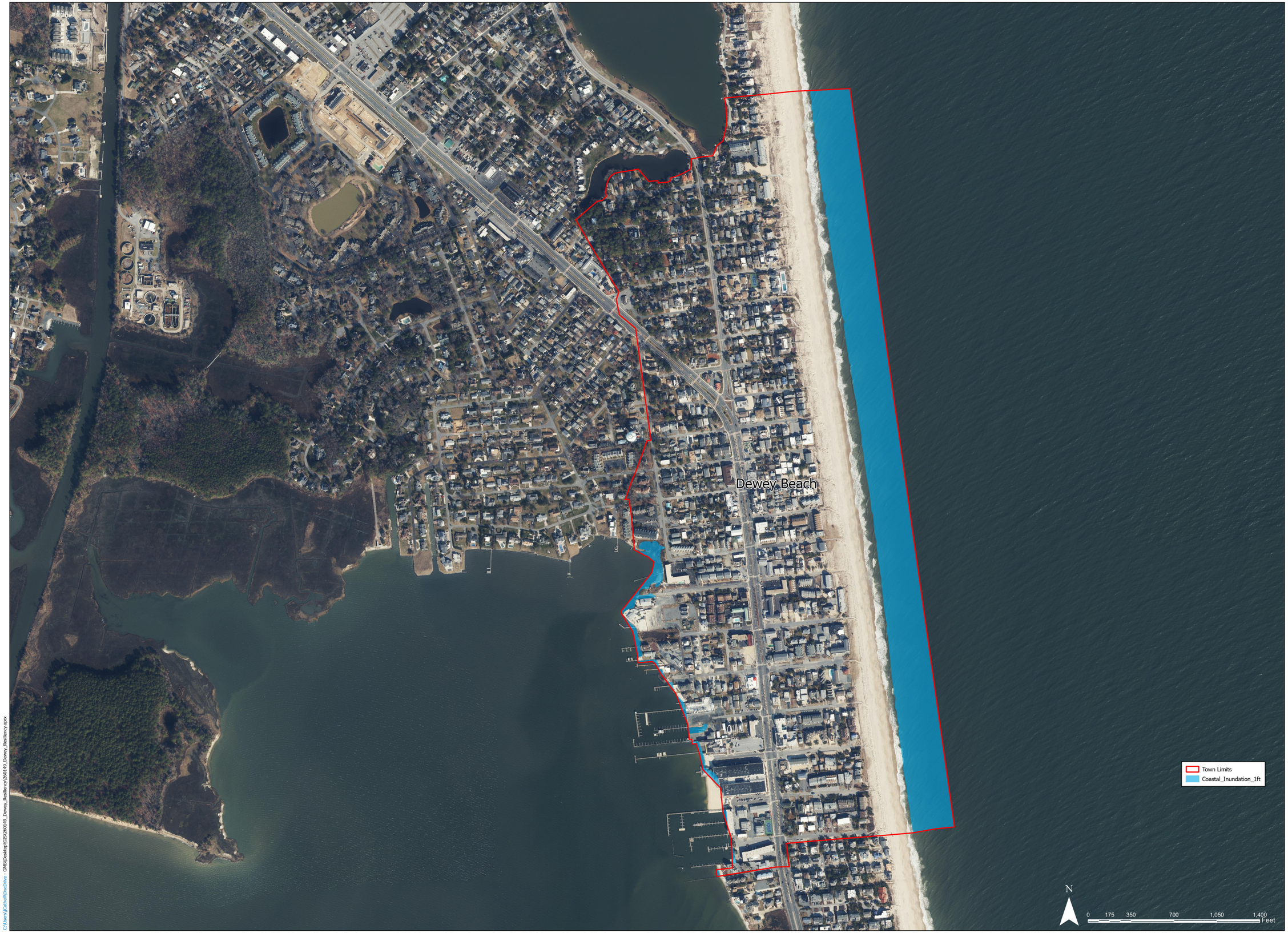

C:\Users\JCathell\OneDrive - GMB\Desktop\GIS\260149_Dewey_Resiliency\260149_Dewey_Resiliency.aprx

This data is meant for use by requested parties. This data cannot be used without express consent.This data is meant for use by requested parties. This data cannot be used without express consent., Sources: Esri, TomTom, Garmin, FAO, NOAA, USGS, (c) OpenStreetMap contributors, and the GIS User Community, Sources: Esri, Vantor, Airbus DS, USGS, NGA, NASA, CGIAR, N Robinson, NCEAS, NLS, OS, NMA, Geodatastyrelsen, Rijkswaterstaat, GSA, Geoland, FEMA, Intermap, and the GIS user community

PRINTS ISSUED FOR:

NO.	REVISIONS	DATE

GMB
GEORGE, MILES, & BUHR, LLC
ARCHITECTS & ENGINEERS
SALISBURY BALTIMORE SEAFORD
206 WEST MAIN STREET
SALISBURY, MARYLAND 21801
410 - 742 - 3115 FAX 410 - 548 - 5790
www.gmbnet.com

260149 DEWEY RESILIENCY

DEWEY BEACH, DELAWARE

COASTAL INUNDATION 1 FT

SCALE	: 1"=4000'
DESIGN BY	:
DRAWN BY	: JCathell
CHECKED BY	:
GMB FILE	:
DATE	: 7/8/2026

SHEET NO.
EX.1

© COPYRIGHT 2024 GEORGE, MILES, AND BUHR, LLC

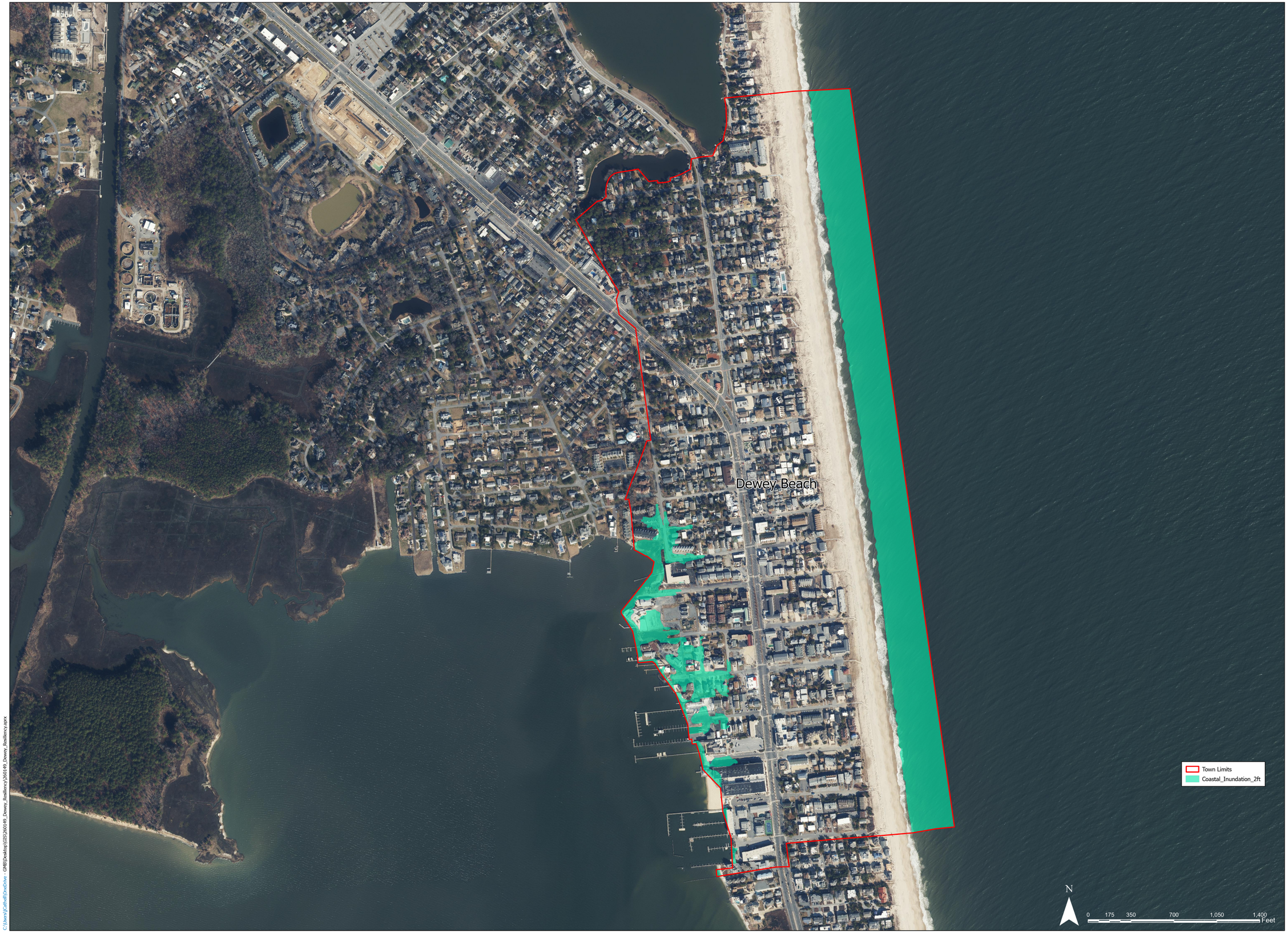

C:\Users\JCathell\OneDrive - GMB\Desktop\GIS\260149_Dewey_Resiliency\260149_Dewey_Resiliency.aprx

This data is meant for use by requested parties. This data cannot be used without express consent.This data is meant for use by requested parties. This data cannot be used without express consent., Sources: Esri, TomTom, Garmin, FAO, NOAA, USGS, (c) OpenStreetMap contributors, and the GIS User Community, Sources: Esri, Vantor, Airbus DS, USGS, NGA, NASA, CGIAR, N Robinson, NCEAS, NLS, OS, NMA, Geodatastyrelsen, Rijkswaterstaat, GSA, Geoland, FEMA, Intermap, and the GIS user community

PRINTS ISSUED FOR:

NO.	REVISIONS	DATE

GMB
GEORGE, MILES, & BUHR, LLC
ARCHITECTS & ENGINEERS
SALISBURY BALTIMORE SEAFORD
206 WEST MAIN STREET
SALISBURY, MARYLAND 21801
410 - 742 - 3115 FAX 410 - 548 - 5780
www.gmbnet.com

260149 DEWEY RESILIENCY

DEWEY BEACH, DELAWARE

COASTAL INUNDATION 2 FT

SCALE	: 1"=4000'
DESIGN BY	:
DRAWN BY	: JCathell
CHECKED BY	:
GMB FILE	:
DATE	: 7/8/2026

SHEET NO.
EX.2

© COPYRIGHT 2024 GEORGE, MILES, AND BUHR, LLC

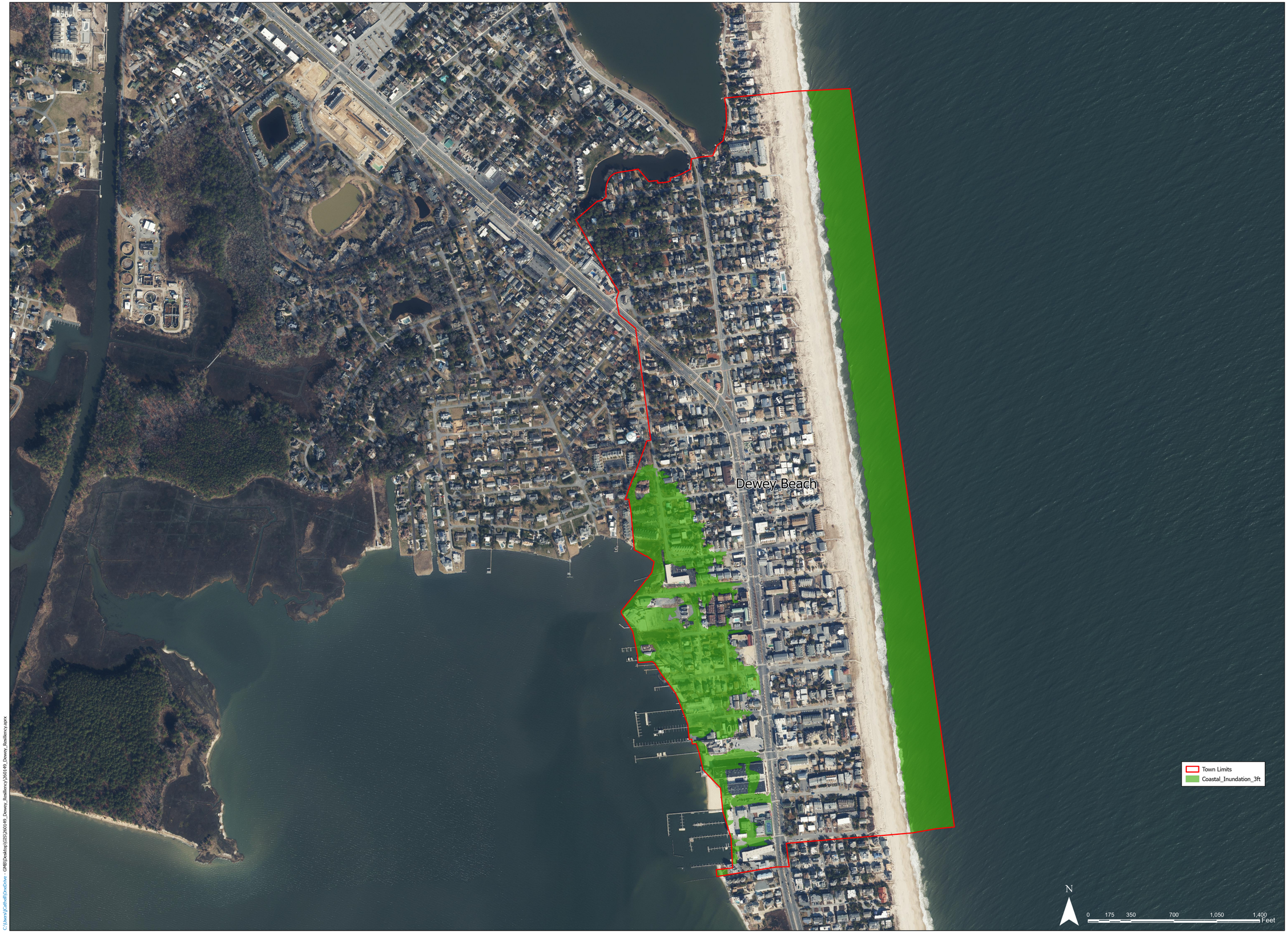

C:\Users\JCathell\OneDrive - GMB\Desktop\GIS\260149_Dewey_Resiliency\260149_Dewey_Resiliency.aprx

This data is meant for use by requested parties. This data cannot be used without express consent.This data is meant for use by requested parties. This data cannot be used without express consent., Sources: Esri, TomTom, Garmin, FAO, NOAA, USGS, (c) OpenStreetMap contributors, and the GIS User Community, Sources: Esri, Vantor, Airbus DS, USGS, NGA, NASA, CGIAR, N Robinson, NCEAS, NLS, OS, NMA, Geodatastyrelsen, Rijkswaterstaat, GSA, Geoland, FEMA, Intermap, and the GIS user community

PRINTS ISSUED FOR:

NO.	REVISIONS	DATE

GMB
GEORGE, MILES, & BUHR, LLC
ARCHITECTS & ENGINEERS
SALISBURY BALTIMORE SEAFORD
206 WEST MAIN STREET
SALISBURY, MARYLAND 21801
410 - 742 - 3115 FAX 410 - 548 - 5780
www.gmbnet.com

260149 DEWEY RESILIENCY

DEWEY BEACH, DELAWARE

COASTAL INUNDATION 3 FT

SCALE	: 1"=4000'
DESIGN BY	:
DRAWN BY	: JCathell
CHECKED BY	:
GMB FILE	:
DATE	: 7/8/2026

SHEET NO.
EX.3

© COPYRIGHT 2024 GEORGE, MILES, AND BUHR, LLC



C:\Users\JCathell\OneDrive - GMB\Desktop\GIS\260149_Dewey_Resiliency\260149_Dewey_Resiliency.aprx

This data is meant for use by requested parties. This data cannot be used without express consent.This data is meant for use by requested parties. This data cannot be used without express consent., Sources: Esri, TomTom, Garmin, FAO, NOAA, USGS, (c) OpenStreetMap contributors, and the GIS User Community, Sources: Esri, Vantor, Airbus DS, USGS, NGA, NASA, CGIAR, N Robinson, NCEAS, NLS, OS, NMA, Geodatastyrelsen, Rijkswaterstaat, GSA, Geoland, FEMA, Intermap, and the GIS user community

PRINTS ISSUED FOR:

NO.	REVISIONS	DATE

GMB
GEORGE, MILES, & BUHR, LLC
ARCHITECTS & ENGINEERS
SALISBURY BALTIMORE SEAFORD
206 WEST MAIN STREET
SALISBURY, MARYLAND 21801
410 - 742 - 3115 FAX 410 - 548 - 5780
www.gmbnet.com

260149 DEWEY RESILIENCY

DEWEY BEACH, DELAWARE

COASTAL INUNDATION 4 FT

SCALE	: 1"=4000'
DESIGN BY	:
DRAWN BY	: JCathell
CHECKED BY	:
GMB FILE	:
DATE	: 7/8/2026

SHEET NO.
EX.4

© COPYRIGHT 2024 GEORGE, MILES, AND BUHR, LLC

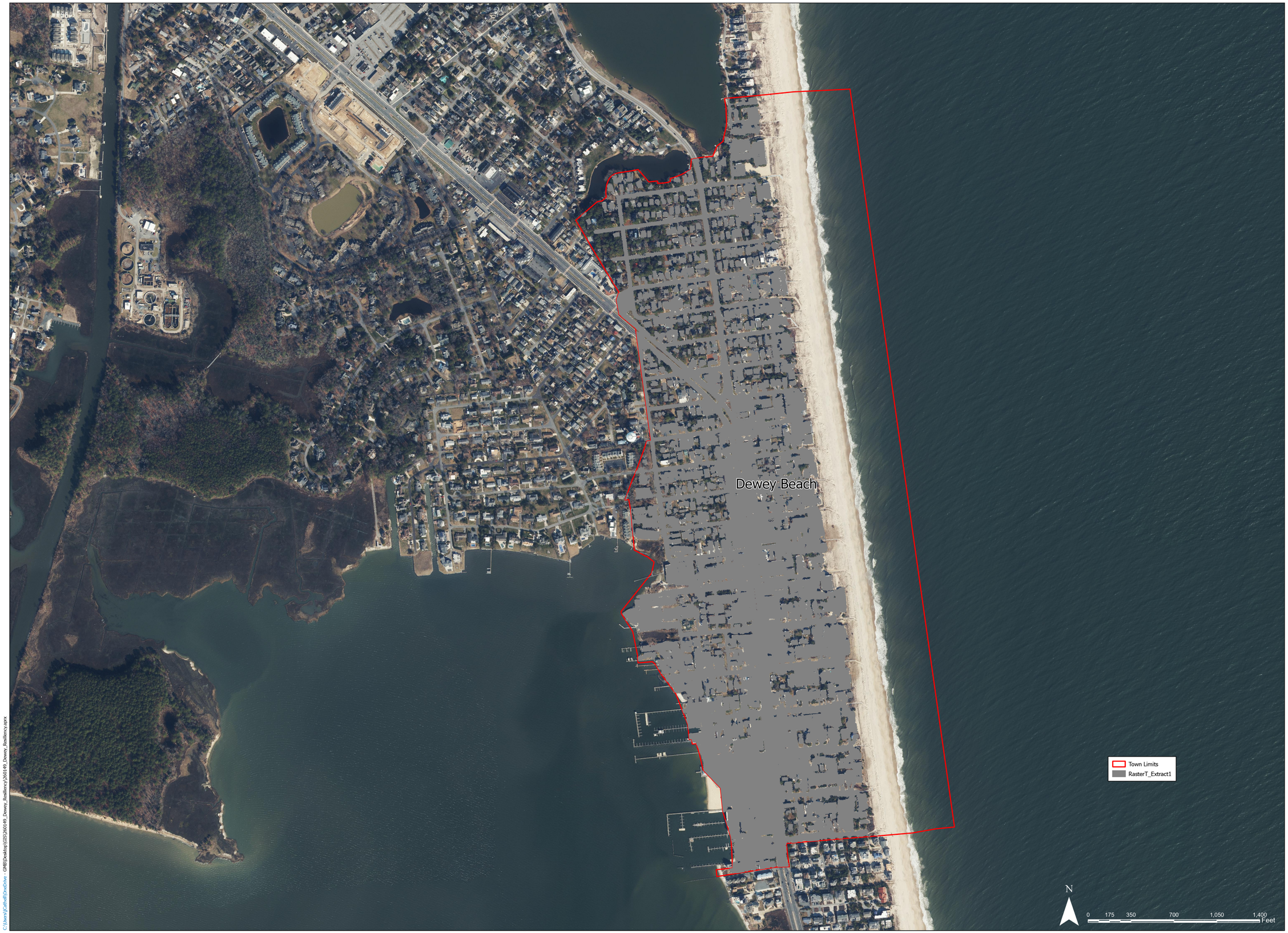

C:\Users\JCathell\Desktop\GIS\260149_Dewey, Resiliency\260149_Dewey, Resiliency.aprx - GMB\Desktop\GIS\260149_Dewey, Resiliency\260149_Dewey, Resiliency.aprx

This data is meant for use by requested parties. This data cannot be used without express consent.This data is meant for use by requested parties. This data cannot be used without express consent., Sources: Esri, TomTom, Garmin, FAO, NOAA, USGS, (c) OpenStreetMap contributors, and the GIS User Community, Sources: Esri, Vantor, Airbus DS, USGS, NGA, NASA, CGIAR, N Robinson, NCEAS, NLS, OS, NMA, Geodatastyrelsen, Rijkswaterstaat, GSA, Geoland, FEMA, Intermap, and the GIS user community

PRINTS ISSUED FOR:

NO.	REVISIONS	DATE

GMB
GEORGE, MILES, & BUHR, LLC
ARCHITECTS & ENGINEERS
SALISBURY BALTIMORE SEAFORD
206 WEST MAIN STREET
SALISBURY, MARYLAND 21801
410 - 742 - 3115 FAX 410 - 548 - 5790
www.gmbnet.com

260149 DEWEY RESILIENCY

DEWEY BEACH, DELAWARE

IMPERVIOUS SURFACE

SCALE	: 1"=4000'
DESIGN BY	:
DRAWN BY	: JCathell
CHECKED BY	:
GMB FILE	:
DATE	: 8/18/2026

SHEET NO.
EX.5

© COPYRIGHT 2024 GEORGE, MILES, AND BUHR, LLC